

CORRIDOR A

from Cavan Town to the Ulster Canal Greenway



CORRIDOR B

from Cloverhill to Ballyconnell



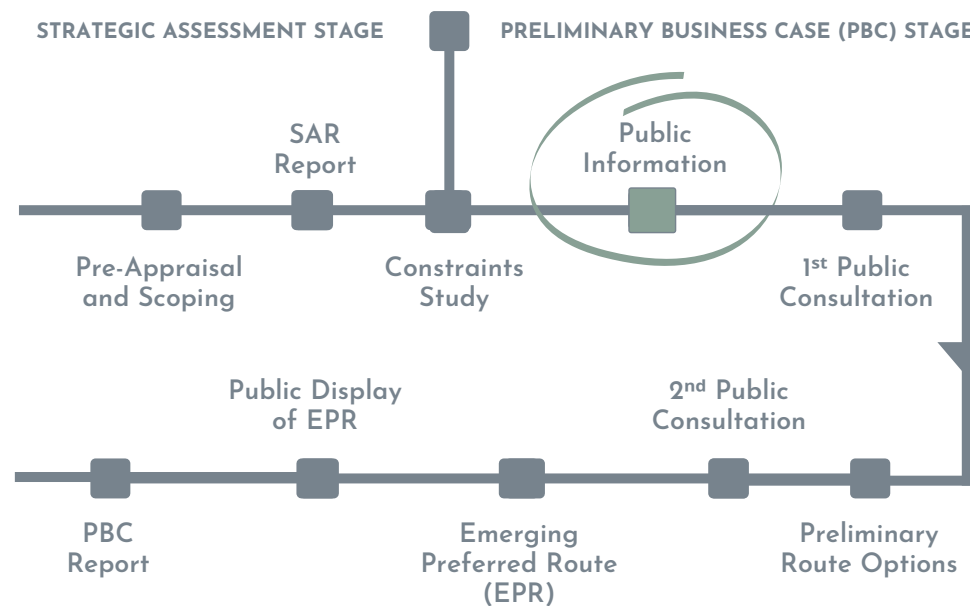
CORRIDOR C

from Redhills to Castlesaunderson



PROJECT OBJECTIVES

- To develop a regionally significant greenway which can be linked with local Greenways and other cycling and walking infrastructure that will form part of a much larger cycle network;
- To increase accessibility to points of interest within the locality that will have the potential to generate an increase in tourism activity;
- To regenerate and rejuvenate towns along the greenway route by providing an opportunity for local businesses and economies;
- To provide recreational outdoor activities for both pedestrians and cyclists;
- To increase accessibility within the region by supporting the use of a more sustainable mode of transport that will minimise impacts on the environment and promote the general health and wellbeing of all end users.



CAVAN GREENWAY

PROJECT OVERVIEW

The success of other Greenway projects have been shown to have an extremely positive outcome, in addition to having a transformative effect not only within the immediate vicinity of the Greenway locations, but also to the adjacent localities as well. It is evident that the State's investment in Greenway projects has delivered a significant boost for these locations.

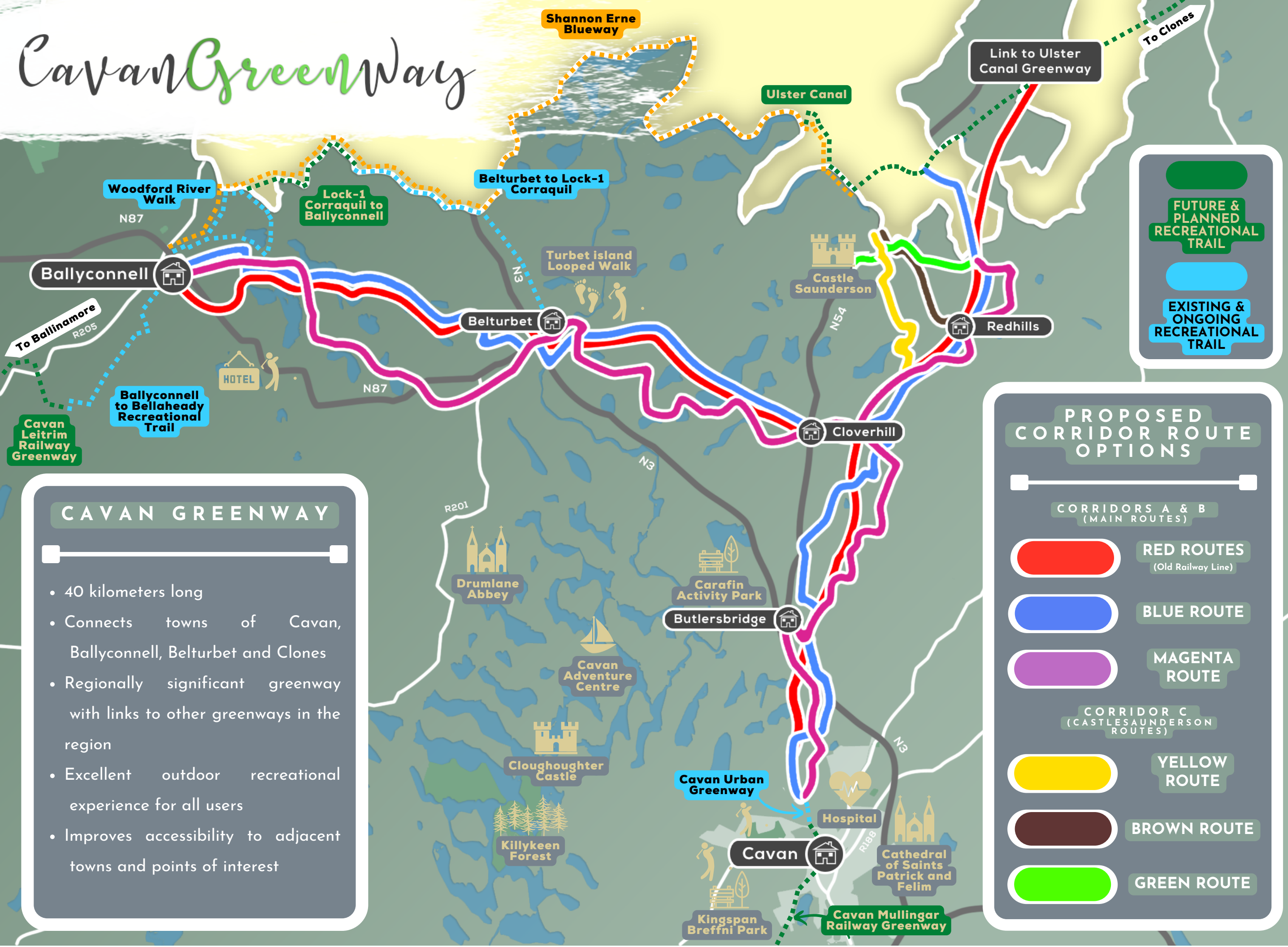
The proposed Cavan Greenway is 40 kms long, which will connect the towns of Cavan, Ballyconnell, Belturbet and Clones in Co. Monaghan. It will form part of a regionally significant greenway that will provide linkages with other proposed greenways in the Cavan/Monaghan/ Leitrim region and will provide an excellent outdoor experience and recreational activities for all visitors.

Cavan Greenway will form part of a regionally significant greenway, providing linkages to the following:

1. Ulster Canal Greenway
2. Ballyconnell to Bellaheady Recreational Trail
3. Cavan - Leitrim Railway Greenway
4. Cavan Town Urban Greenway (Phase 1)
5. Cavan to Mullingar Railway Greenway
6. Cavan - Leitrim Railway Greenway
7. Belturbet to Lock 1 Corraquil Recreational Trail
8. Lock 1 Corraquil to Ballyconnell Recreational Trail



Cavan GreenWay



CAVAN GREENWAY

- 40 kilometers long
- Connects towns of Cavan, Ballyconnell, Belturbet and Clones
- Regionally significant greenway with links to other greenways in the region
- Excellent outdoor recreational experience for all users
- Improves accessibility to adjacent towns and points of interest

PROPOSED CORRIDOR ROUTE OPTIONS

CORRIDORS A & B (MAIN ROUTES)

- RED ROUTES** (Old Railway Line)
- BLUE ROUTE**
- MAGENTA ROUTE**

CORRIDOR C (CASTLESAUNDERSON ROUTES)

- YELLOW ROUTE**
- BROWN ROUTE**
- GREEN ROUTE**

- FUTURE & PLANNED RECREATIONAL TRAIL**
- EXISTING & ONGOING RECREATIONAL TRAIL**



Comhairle Contae an Chabháin
Cavan County Council



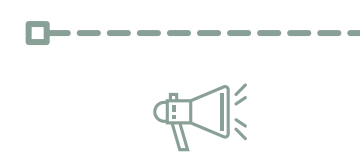
Bonneagar Iompair Éireann
Transport Infrastructure Ireland



OCSC
O'CONNOR | SUTTON | CRONIN

An Roinn Iompair
Department of Transport

Tionscadal Éireann
Project Ireland
2040



BE HEARD

Send your opinions, queries and suggestions in relation to the project.

+353 1 868 2000

sheila.guigayoma@ocsc.ie