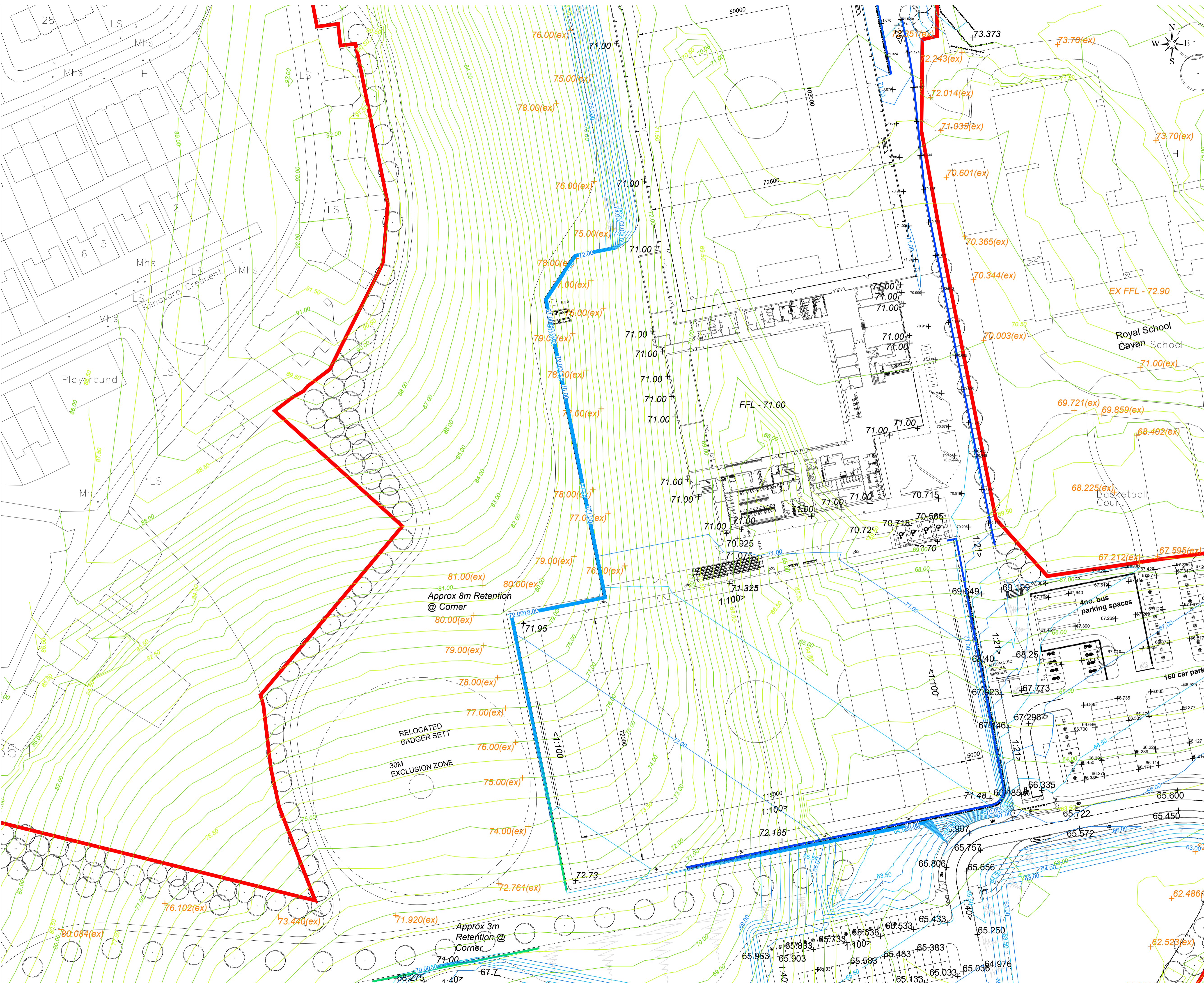


- NOTES:**
1. This drawing should be read in conjunction with all relevant drawings (Architectural and Engineering).
 2. This drawing is provided to illustrate the contours of the proposed ground levels and existing ground levels within the proposed levels throughout the site. Existing levels indicated taken from Topographical Survey as received by the Client Cavan County Council.
 3. All measurements shown are in metres, and all levels are to ordnance datum unless otherwise indicated.
 4. All Coordinates are to Irish Grid, unless otherwise noted.

- LEGEND:**
- Site boundary
 - Existing Primary Contours
 - Existing Secondary Contours
 - Proposed Primary Contours
 - Proposed Secondary Contours
 - 42.00(ex) + Existing Levels
 - 42.00 + Proposed Levels

P3	05/03/2024	Site Layout Amended	PC
P2	26/02/2024	Amendments to Accommodate Bridge	PA
Rev	Issue Date	Description	App
Status	FOR PLANNING		
Client	Cavan County Council		
Project	Cavan Regional Sports Campus		
Drawing	Proposed Contours Layout Sheet 1 of 5		
Scale	1:500 @ A1		
 McAdam <small>ENHANCING LOCAL COMMUNITIES</small>			
Contact Details		1c Montgomery House 478 Castlereagh Road Belfast, BT5 6BQ	T: 028 9040 2000 E: admin@mcadamdesign.co.uk www.mcadamdesign.co.uk
Drawn	PC	Checked	PA
Date	13/02/2024	Date	13/02/2024
Project		Organisation - Zone - Level - Type - Role - Number - Revision	
CRSP - MCA - 00 - 00 - DR - C - 1121 - P3			
Project Number	Status code & Description		
A2156	S4		
All dimensions are in metres. Figured dimensions to be taken in preference to scale dimensions. Dimensions to be checked on site. © 2021 McAdam Design Ltd.			



- NOTES:**
1. This drawing should be read in conjunction with all relevant drawings (Architectural and Engineering).
 2. This drawing is provided to illustrate the contours of the proposed levels throughout the site. Existing ground levels within the proposed levels and existing ground levels within the proposed levels throughout the site. Existing levels are indicated taken from Topographical Survey as received by the Client Cavan County Council.
 3. All measurements shown are in metres, and all levels are to ordnance datum unless otherwise indicated.
 4. All Coordinates are to Irish Grid, unless otherwise noted.

- LEGEND:**
- Site boundary
 - Existing Primary Contours
 - Existing Secondary Contours
 - Proposed Primary Contours
 - Proposed Secondary Contours
 - 42.00(ex) + Existing Levels
 - 42.00 + Proposed Levels

P3	05/03/2024	Site Layout Amended	PC
P2	26/02/2024	Amendments to Accommodate Bridge	PA
Rev	Issue Date	Description	App

Status: **FOR PLANNING**

Client: **Cavan County Council**

Project: **Cavan Regional Sports Campus**

Drawing: **Proposed Contours Layout Sheet 2 of 5**

Scale: **1:500 @ A1**



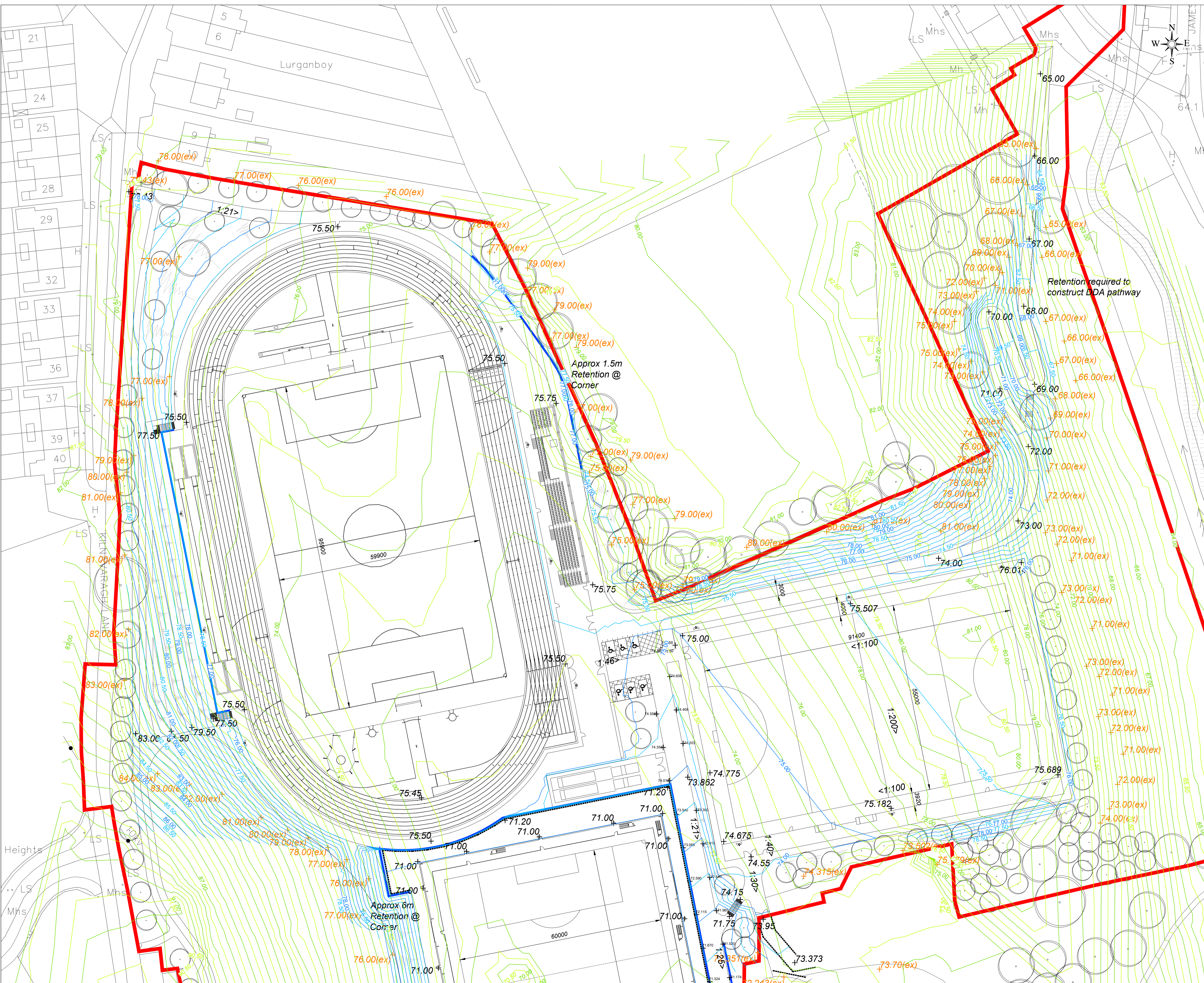
Contact Details: 1c Montgomery House, 478 Castlereagh Road, Belfast, BT5 6BQ. T: 028 9040 2000. E: admin@mcadamdesign.co.uk, www.mcadamdesign.co.uk

Drawn	PC	Checked	PA	Approved	PA
Date	13/02/2024	Date	13/02/2024	Date	13/02/2024

Project: CRSP - MCA - 00 - 00 - DR - C - 1122 - P3

Project Number	Status code & Description
A2156	S4

All dimensions are in metres. Figured dimensions to be taken in preference to scale dimensions. Dimensions to be checked on site. © 2021 McAdam Design Ltd.



- NOTES:**
- This drawing should be read in conjunction with all relevant drawings (Architectural and Engineering).
 - This drawing is provided to illustrate the contours of the proposed ground levels and existing ground levels within the proposed levels throughout the site. Existing levels indicated taken from Topographical Survey as received by the Client Cavan County Council.
 - All measurements shown are in metres, and all levels are to ordnance datum unless otherwise indicated.
 - All Coordinates are to Irish Grid, unless otherwise noted.

- LEGEND:**
- Site boundary
 - Existing Primary Contours
 - Existing Secondary Contours
 - Proposed Primary Contours
 - Proposed Secondary Contours
 - Existing Levels
 - Proposed Levels

P3	05/03/2024	Site Layout Amended	PC
P2	26/02/2024	Amendments to Accommodate Bridge	PA
Rev	Issue Date	Description	App

Status: **FOR PLANNING**

Client: **Cavan County Council**

Project: **Cavan Regional Sports Campus**

Drawing: **Proposed Contours Layout Sheet 3 of 5**

Scale: **1:500 @ A1**

McAdam
ENHANCING LOCAL COMMUNITIES

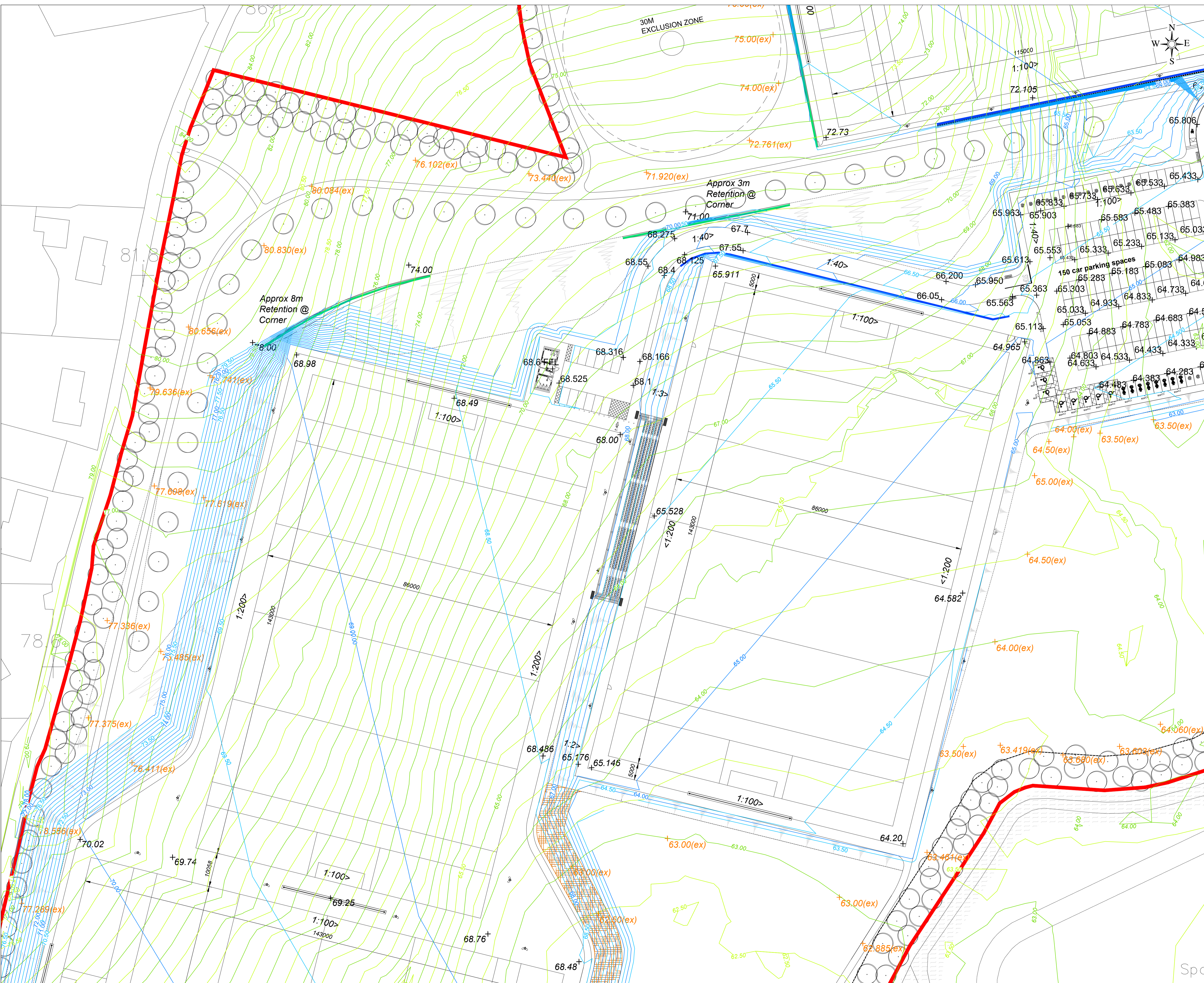
Contact Details: 1c Montgomery House, 478 Castlereagh Road, Belfast, BT5 6BQ. T: 028 9040 2000, E: admin@mcadamdesign.co.uk, www.mcadamdesign.co.uk

Drawn: PC	Checked: PA	Approved: PA
Date: 13/02/2024	Date: 13/02/2024	Date: 13/02/2024

Project: CRSP - MCA - 00 - 00 - DR - C - 1123 - P3

Project Number: A2156 | Status code & Description: S4

All dimensions are in metres. Figured dimensions to be taken in preference to scale dimensions. Dimensions to be checked on site. © 2021 McAdam Design Ltd.



- NOTES:**
1. This drawing should be read in conjunction with all relevant drawings (Architectural and Engineering).
 2. This drawing is provided to illustrate the contours of the proposed ground levels and existing ground levels within the proposed levels throughout the site. Existing levels indicated taken from Topographical Survey as received by the Client Cavan County Council.
 3. All measurements shown are in metres, and all levels are to ordnance datum unless otherwise indicated.
 4. All Coordinates are to Irish Grid, unless otherwise noted.

- LEGEND:**
- Site boundary
 - Existing Primary Contours
 - Existing Secondary Contours
 - Proposed Primary Contours
 - Proposed Secondary Contours
 - Existing Levels
 - Proposed Levels

P3	05/03/2024	Site Layout Amended	PC
P2	26/02/2024	Amendments to Accommodate Bridge	PA
Rev	Issue Date	Description	App

Status: **FOR PLANNING**

Client: **Cavan County Council**

Project: **Cavan Regional Sports Campus**

Drawing: **Proposed Contours Layout**
Sheet 4 of 5

Scale: **1:500 @ A1**

McAdam
ENHANCING LOCAL COMMUNITIES

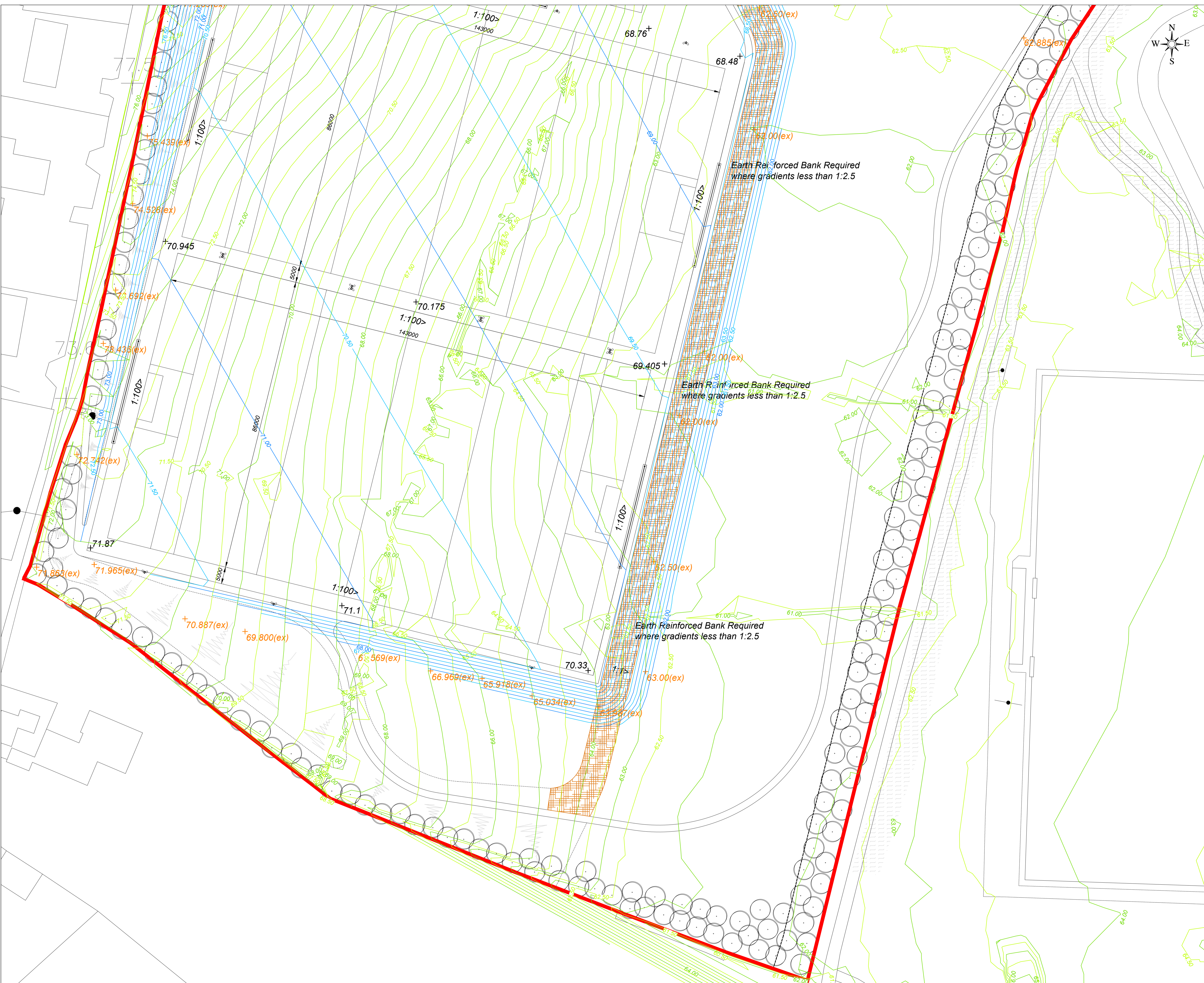
Contact Details: 1c Montgomery House, 478 Castlereagh Road, Belfast, BT5 6BQ. T: 028 9040 2000, E: admin@mcadamdesign.co.uk, www.mcadamdesign.co.uk

Drawn: PC	Checked: PA	Approved: PA
Date: 13/02/2024	Date: 13/02/2024	Date: 13/02/2024

Project: CRSP - MCA - 00 - 00 - DR - C - 1124 - P3

Project Number: A2156 | Status code & Description: S4

All dimensions are in metres. Figured dimensions to be taken in preference to scale dimensions. Dimensions to be checked on site. © 2021 McAdam Design Ltd.



- NOTES:**
1. This drawing should be read in conjunction with all relevant drawings (Architectural and Engineering).
 2. This drawing is provided to illustrate the contours of the proposed ground levels and existing ground levels within the proposed levels throughout the site. Existing levels indicated taken from Topographical Survey as received by the Client Cavan County Council.
 3. All measurements shown are in metres, and all levels are to ordnance datum unless otherwise indicated.
 4. All Coordinates are to Irish Grid, unless otherwise noted.

- LEGEND:**
- Site boundary
 - Existing Primary Contours
 - Existing Secondary Contours
 - Proposed Primary Contours
 - Proposed Secondary Contours
 - 42.00(ex) + Existing Levels
 - 42.00 + Proposed Levels

P3	05/03/2024	Site Layout Amended	PC
P2	26/02/2024	Amendments to Accommodate Bridge	PA
Rev	Issue Date	Description	App

Status: **FOR PLANNING**

Client: **Cavan County Council**

Project: **Cavan Regional Sports Campus**

Drawing: **Proposed Contours Layout Sheet 5 of 5**

Scale: **1:500 @ A1**



Contact Details: 1c Montgomery House, 478 Castlereagh Road, Belfast, BT5 6BQ. T: 028 9040 2000. E: admin@mcadamdesign.co.uk, www.mcadamdesign.co.uk

Drawn: PC	Checked: PA	Approved: PA
Date: 13/02/2024	Date: 13/02/2024	Date: 13/02/2024

Project: CRSP - Organisation - Zone - Level - Type - Role - Number - Revision
 CRSP - MCA - 00 - 00 - DR - C - 1125 - P3

Project Number: A2156	Status code & Description: S4
-----------------------	-------------------------------

All dimensions are in metres. Figured dimensions to be taken in preference to scale dimensions. Dimensions to be checked on site. © 2021 McAdam Design Ltd.