

# Planning Pack Map



**CENTRE COORDINATES:**  
ITM 668156,797133

**PUBLISHED:** 03/08/2022  
**ORDER NO.:** 50283508\_1

**MAP SERIES:** 1:2,500  
**MAP SHEETS:** 1883-B, 1884-A

**COMPILED AND PUBLISHED BY:**  
Ordnance Survey Ireland,  
Phoenix Park,  
Dublin 8,  
Ireland.

Unauthorised reproduction  
infringes Ordnance Survey Ireland  
and Government of Ireland  
copyright.

All rights reserved.  
No part of this publication may  
be copied, reproduced  
or transmitted in any form  
or by any means without the prior  
written permission of  
the copyright owners.



The representation on this map  
of a road, track or footpath  
is not evidence of the existence  
of a right of way.

Ordnance Survey maps  
never show legal property  
boundaries, nor do they  
show ownership of  
physical features.

© Suirbhéireacht Ordnáis Éireann,  
2022  
© Ordnance Survey Ireland, 2022  
[www.osi.ie/copyright](http://www.osi.ie/copyright)

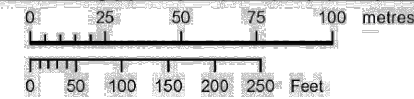
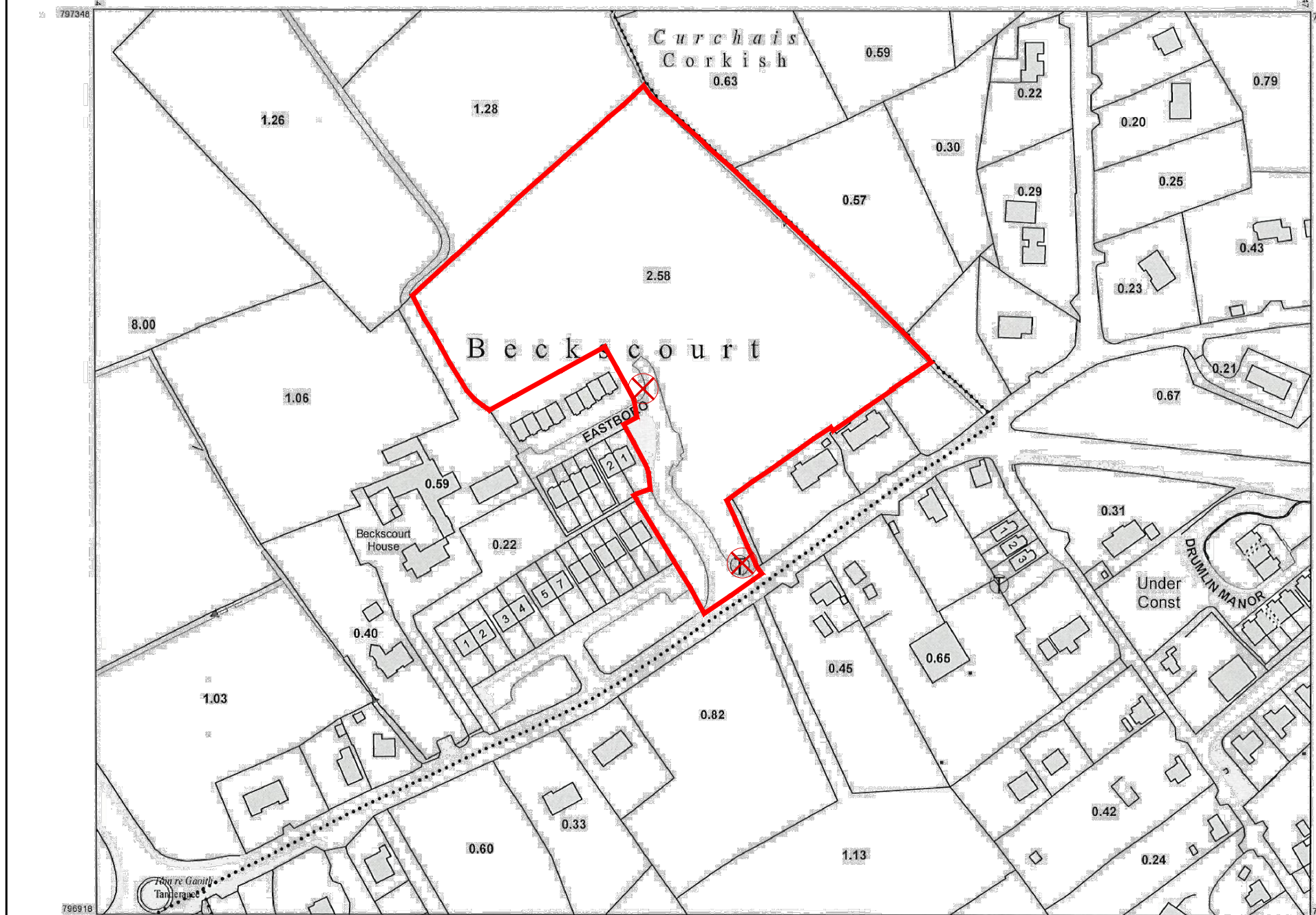
**LEGEND:**  
<http://www.osi.ie>;  
search 'Large Scale Legend'

**LEGEND:**

-  Application site outlined in RED
-  Indicates location of Site Notices


**SITE INFORMATION:**

Area: 2.58 hectares



OUTPUT SCALE: 1:2,500

**CAPTURE RESOLUTION:**  
The map objects are only accurate to the  
resolution at which they were captured.  
Output scale is not indicative of data capture scale.  
Further information is available at:  
<http://www.osi.ie>; search 'Capture Resolution'



1. Where this drawing is marked PLANNING PERMISSION below, this drawing been prepared solely for use as part of an application for full planning permission. It is not intended for construction or contractual purposes. It is to be read in conjunction with the other drawings and documents which constitute the statutory application.
2. Where this drawing is marked FOR CONSTRUCTION below, this drawing is to be cross-checked on site and with the set of any other drawings and documents of which it forms part, prior to any construction taking place on site. Figured dimensions only to be taken from this drawing. The Architects are to be informed immediately of any discrepancy which is identified.
3. Where this drawing is marked FOR TENDER or FOR CONSTRUCTION below, the Contractor is required to provide a CE Marked Declaration of Performance for all proposed materials in compliance with Building Regulations TGD Part D prior to placing an order.

Client	CAVAN COUNTY COUNCIL
Project	45 no. Social Housing Units at Pairc na Teile, Becks court, Bailieborough, Co. Cavan.

Checked By	TMcD
Title	SITE LOCATION PLAN
Scale	1:2500
Job No.	21S12
Stage	ST-2

Date	AUGUST 2022
Drawing No.	100
Rev	A

**HAMILTON YOUNG ARCHITECTS**  
12 Beulah Buildings · Finisklin Road  
Sligo, F91-NXT5  
T: 071 916 1457 W: [www.hya.ie](http://www.hya.ie)



Drawing Status  
**STAGE 2 - PART 8 PLANNING PERMISSION**

Drawn By  
FD