

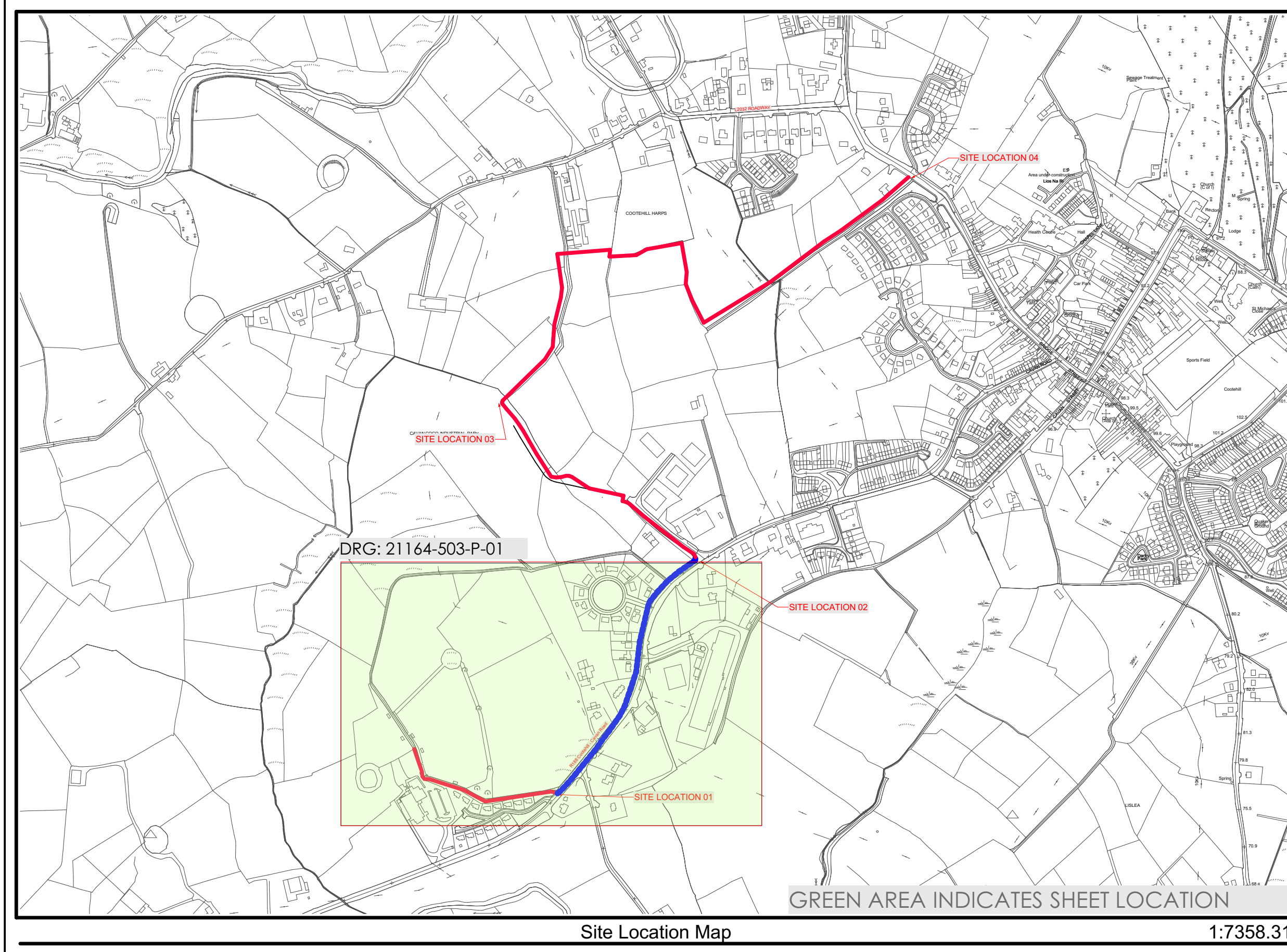
Site Layout Plan

1:1000



Drone Site Map

1:282.02



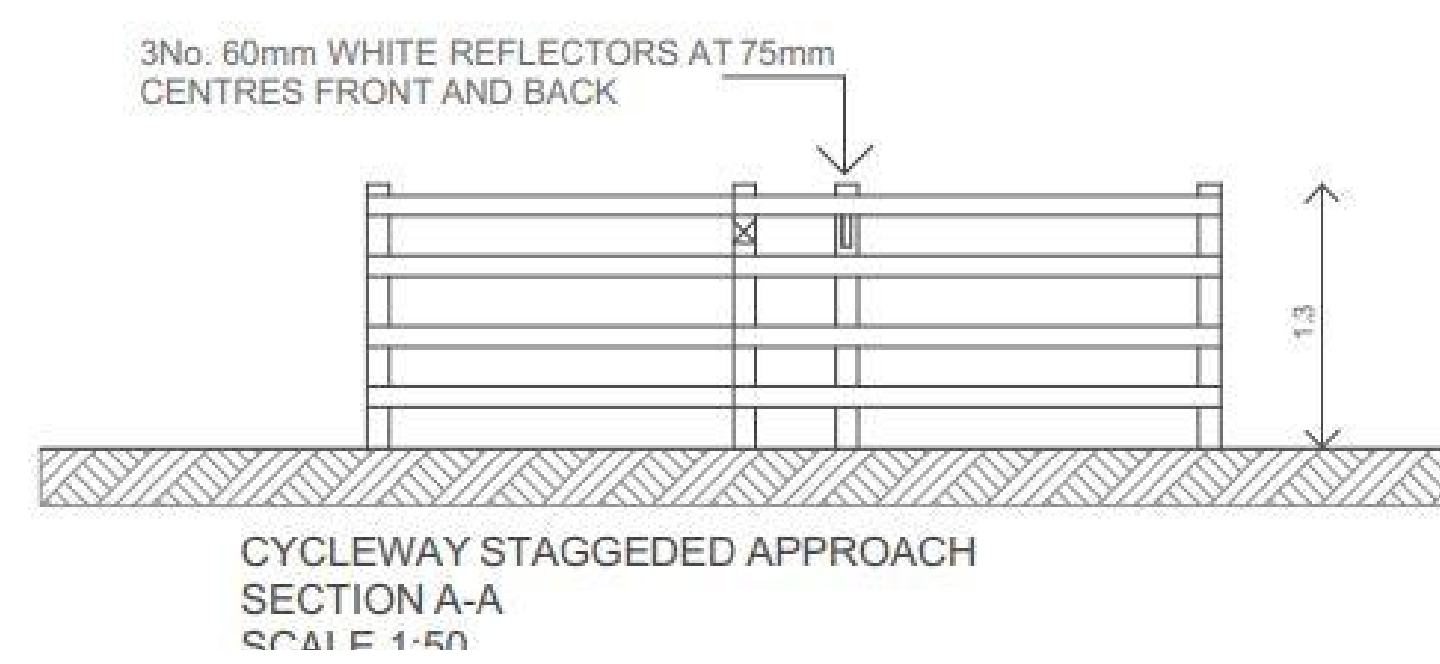
1:7358.31

- Proposed sign W140 to be provided to warn traffic of the proposed walking track junction at the regional road.
- Proposed sign W143 to be provided to warn traffic of the proposed cycle track junction at the regional road.

Proposed Signage at Public Road Junctions

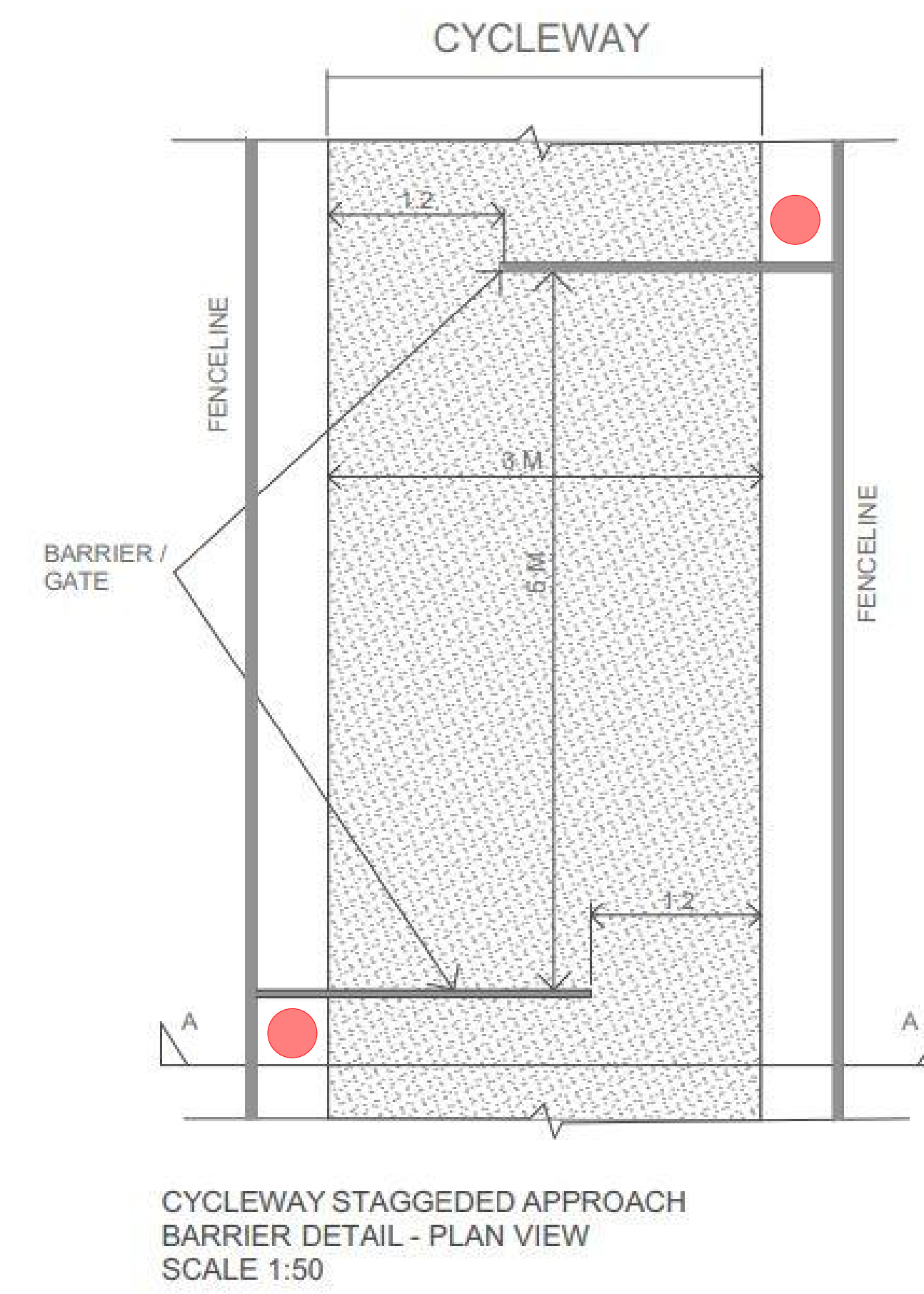


Typical directional signage proposed throughout the proposed route



Bollard Lighting 1:2

Red circle indicates location of proposed bollard lights at public road junctions



VIEW TOWARDS EXISTING AGRICULTURAL LANEWAY

