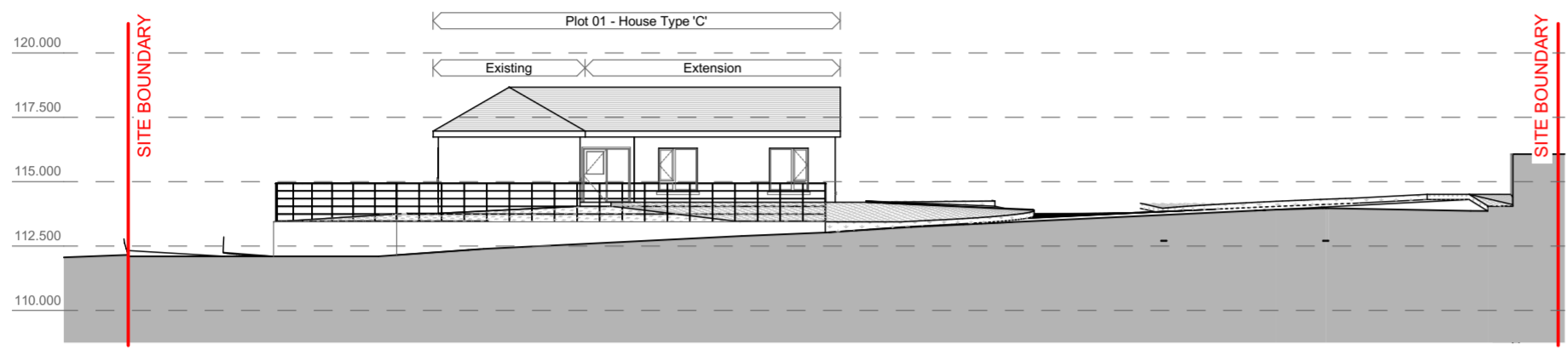
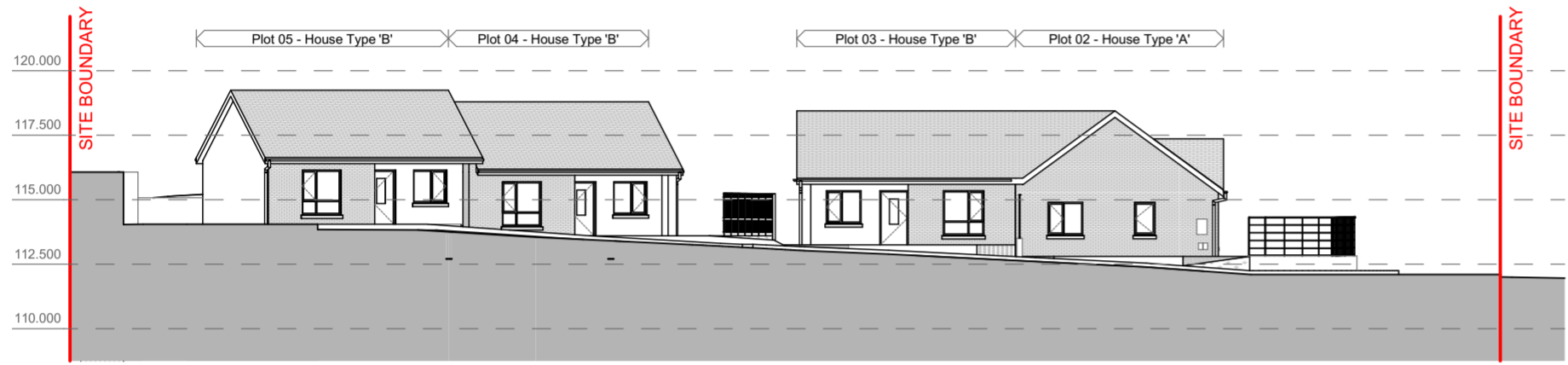


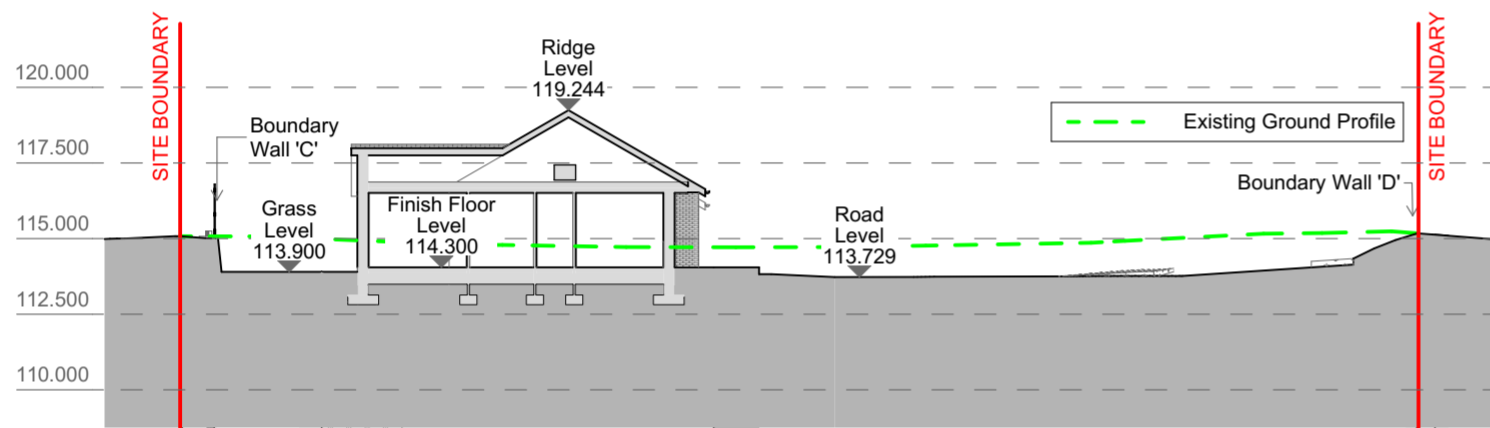
1 Street Elevation 01 1:250



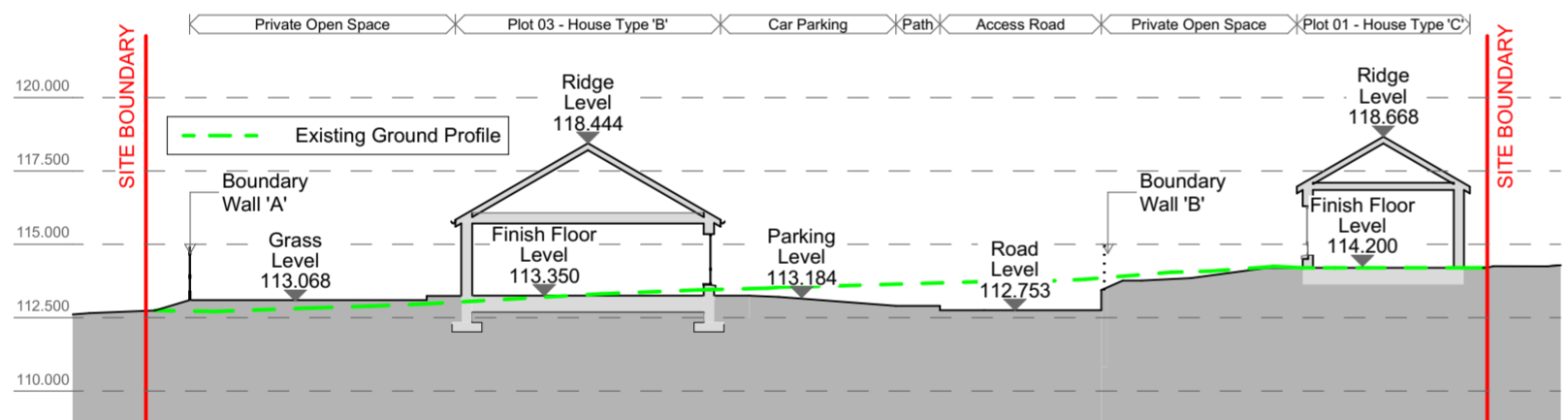
2 Street Elevation 02 1:250



3 Street Elevation 03 1:250



4 Site Section B-B 1:250



5 Site Section A-A 1:250



Key Plan - Street Elevations



6 Images 1:1



Rev	Issue Date	Description	Approved by

Purpose of Issue
PLANNING

Wynne Gormley Architects & Surveyors Ltd.

© WGG ARCHITECTS & SURVEYORS LTD
COPYRIGHT RESERVED

JOB DETAILS
Proposed Housing Development @
157 Barrack Road, Kilmaleck, Co. Cavan. for Cavan Co. Council

Scale @ A2 1:250, 1:1, 1:1000	Dwg.no PL22-075-202	Amend.
Date 17/10/2023	Description Site Sections, Street Elevations & 3D Images	
Drawn by J Mrowiec		
Checked by E Gilsenan		

21, Church View, Cavan
T +353 49 43 61096
F +353 49 43 62907
E info@wggarchitects.ie
W www.wggarchitects.ie

