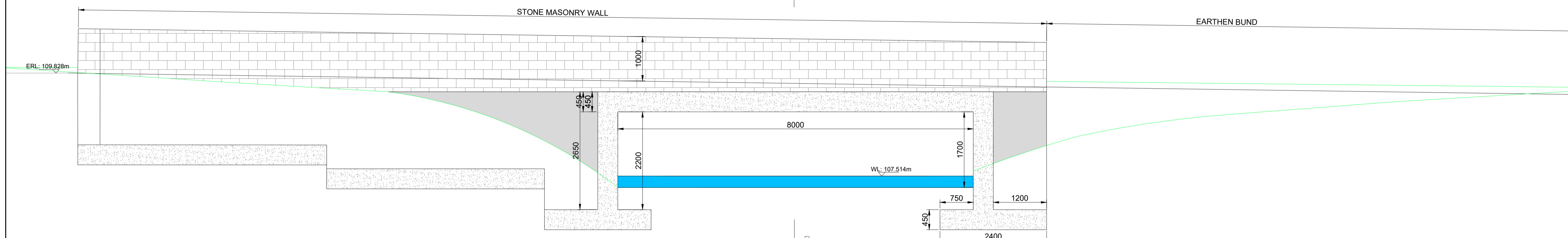
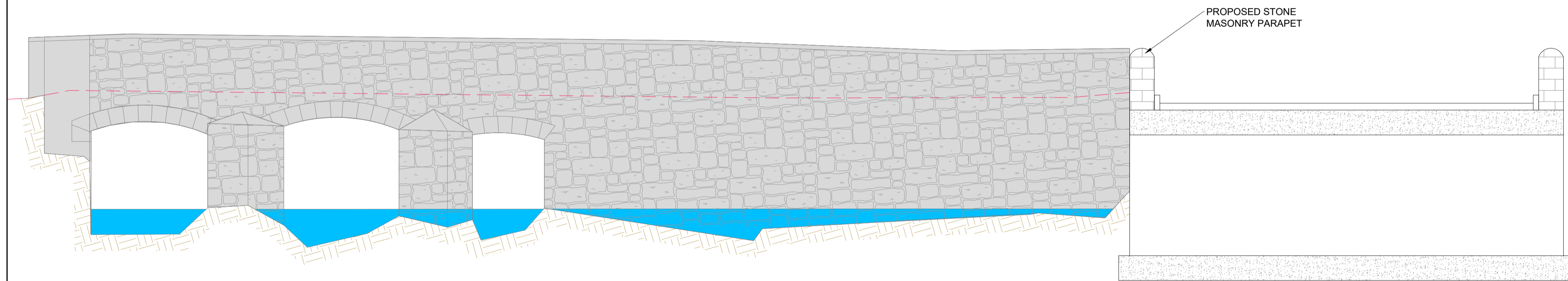


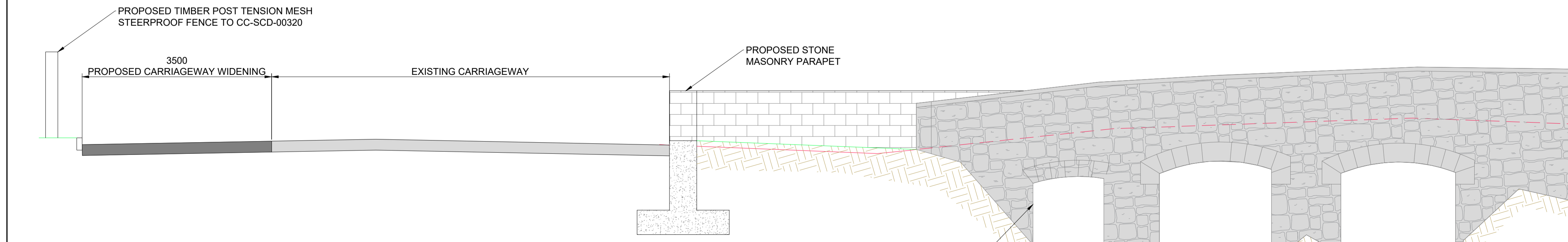
ELEVATION 1
SCALE: 1:50



ELEVATION 2
SCALE: 1:50



ELEVATION 3
SCALE: 1:50



ELEVATION 4
SCALE: 1:50

- GENERAL NOTES :**
- DO NOT SCALE FROM THIS DRAWING
 - USE FIGURED DIMENSIONS IN ALL CASES
 - VERIFY DIMENSIONS ON SITE AND REPORT ANY DISCREPANCIES TO THE DESIGNERS IMMEDIATELY
 - THIS DRAWING TO BE READ IN CONJUNCTION WITH THE DESIGNERS SPECIFICATION
 - © THIS DRAWING IS COPYRIGHT AND MAY ONLY BE REPRODUCED WITH THE DESIGNERS PERMISSION

- DRAWING LIST:**
- 22048-MWP-ST-ZZ-DR-C-0101 - EXISTING SITE LOCATION
 - 22048-MWP-ZZ-ZZ-DR-C-0100 - PROPOSED SITE PLAN
 - 22048-MWP-ZZ-ZZ-DR-C-0200 - PROPOSED SECTIONS
 - 22048-MWP-ZZ-ZZ-DR-C-0300 - EXISTING ELEVATIONS
 - 22048-MWP-ZZ-ZZ-DR-C-0301 - PROPOSED ELEVATIONS

REV	DATE	DESCRIPTION	BY	APP
P02	13/12/22	ISSUED FOR PART 8 PLANNING	JRC	POD
P01	23.11.22	ISSUED FOR PART 8 PLANNING	JRC	POD

PROJECT: ASSAN BRIDGE REHABILITATION

TITLE: PROPOSED BRIDGE ELEVATIONS

CLIENT: CAVAN COUNTY COUNCIL



DRAWN:	CHECKED:	APPROVED:
JRC	POD	POD
PROJECT NUMBER:	DATE:	SCALE @ AS:
22048	May 2021	1:200
STATUS DESCRIPTION:	STATUS:	
FOR INFORMATION	S2	

DRAWING NUMBER:	REV:
22048 - MWP - ZZ - ZZ - DR - C - 0301	P02