

























CAVAN COUNTY COUNCIL
 DRAFT COUNTY DEVELOPMENT PLAN 2022-2028 - CHIEF EXECUTIVE RECOMMENDATIONS
 VIRGINIA

 Sites to be Dezoned affected by Bypass Corridor



- | | | | | | | | | |
|--|--|---|--|--|--|---|---|---|
|  Development Boundary |  Amenity & Open Space |  Public & Community |  Existing Residential |  Proposed Low Density Residential |  Town Core |  Tourism |  ACA Boundary |  Emerging Preferred Option Bypass Corridor |
|  Specific Objectives (Refer to Text) |  Sport & Recreation |  General Enterprise & Employment |  Proposed Residential |  Mixed Use |  Rivers & Lakes |  National Monument |  Masterplan Area |  Consolidation Site |

- | | | |
|---|---|---|
|  Flood Zone A |  Flood Zone B |  Amendments |
|---|---|---|

