
















LEGEND

-  Development Boundary
-  National Monument
-  Designated Area (NHA, SAC, SPA)
-  Specific Objective (Refer to Text)
-  Specific Objective (Refer to Text)
-  Masterplan Area
-  Proposed Bypass Route
-  Town Core
-  Residential
-  Public/Community
-  Amenity/Recreation
-  Industry/Enterprise/Employment
-  Mixed Use
-  Residential Strategic Reserve
-  Mixed Use Strategic Reserve