















LEGEND

- | | | | | |
|---|---|---|--|---|
|  Development Boundary |  Relief Routes |  Residential - Low Density |  Industry/Enterprise/Employment |  Residential - Low Density Strategic Reserve |
|  National Monument |  Town Core |  Public/Community |  Mixed Use |  Mixed Use Strategic Reserve |
|  Specific Objective (Refer to Text) |  Residential |  Amenity/Recreation |  Residential Strategic Reserve | |

